
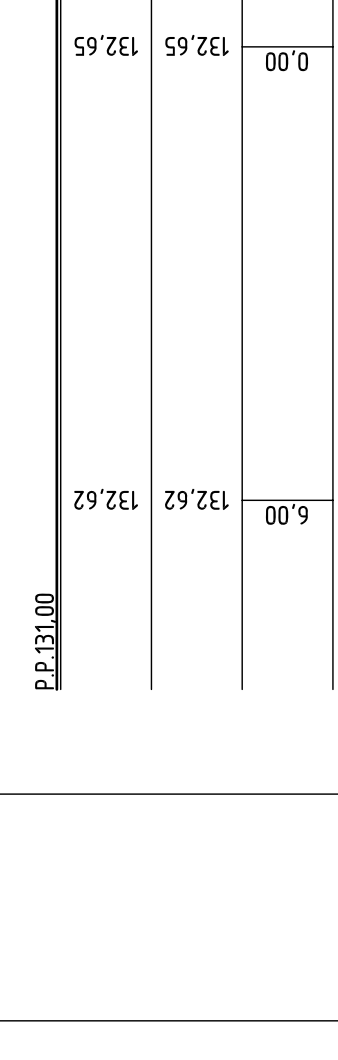


Przekroje poprzeczne drogi
w m.Kraszewo
skala 1:100

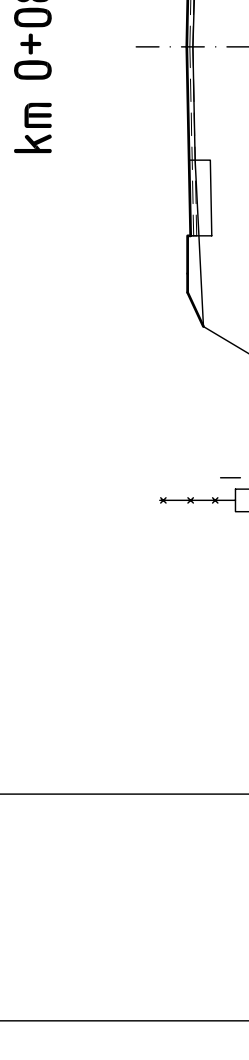
km 0+003.50



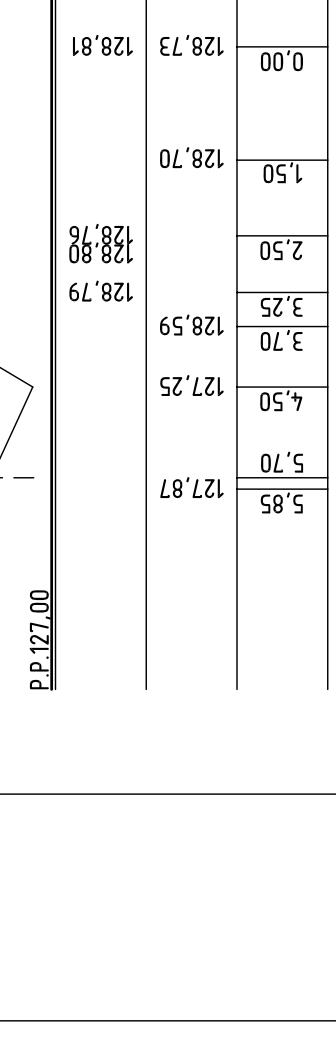
W=0,00
N=0,00
Sw=0,00
Sn=0,00
Pp=0,00
Pl=1,95



km 0+083



W=0,26
N=0,26
Sw=0,00
Sn=2,61
Pp=0,20
Pl=1,00




km 0+163




W=0,33
N=0,32
Sw=0,00
Sn=0,74
Pp=1,15
Pl=1,90



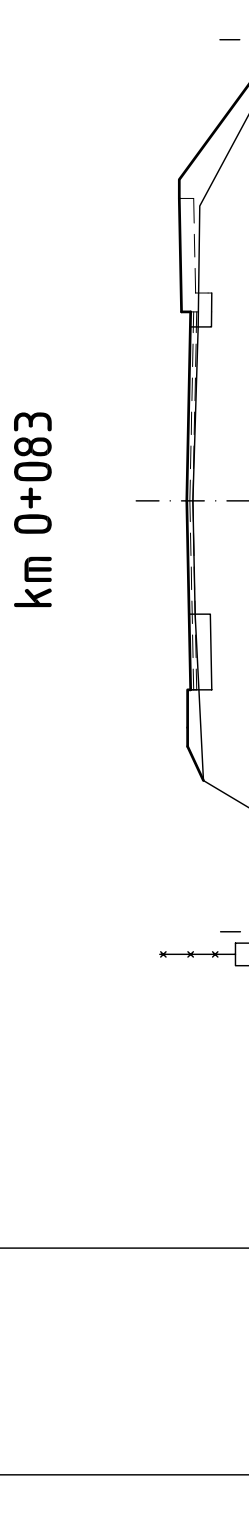
km 0+220



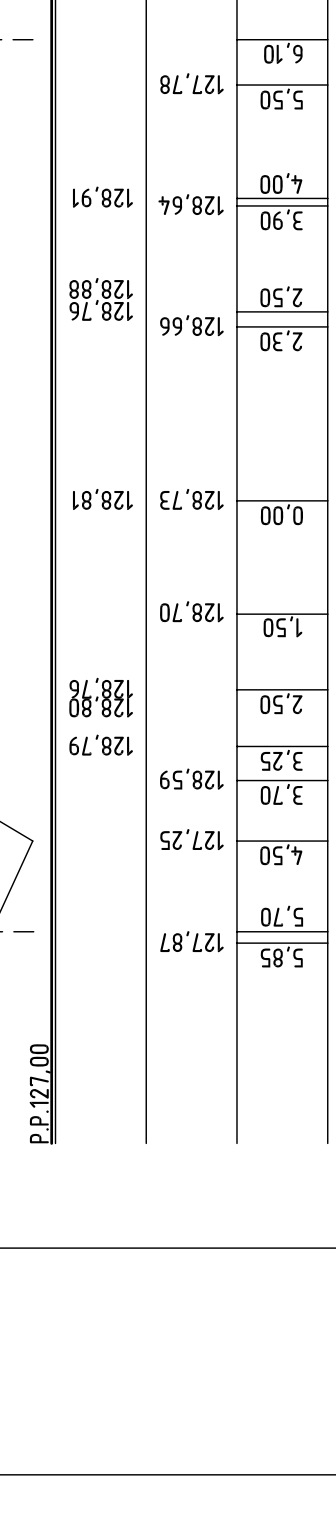
W=0,68
N=0,06
Sw=0,00
Sn=0,14
Pp=0,60
Pl=1,95



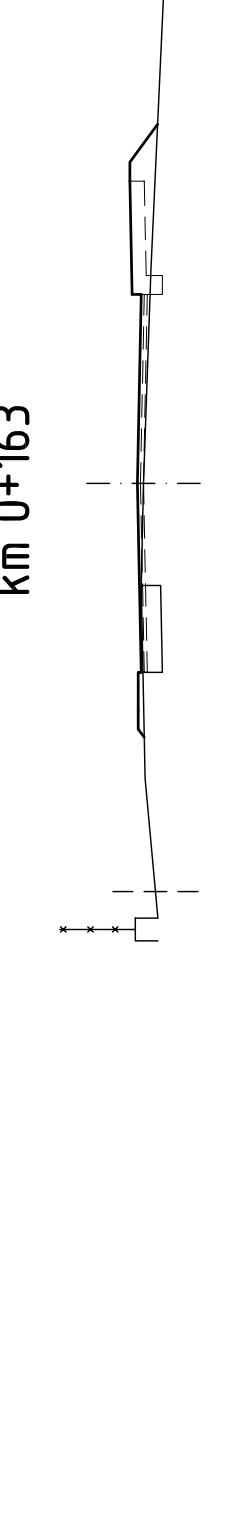
km 0+255



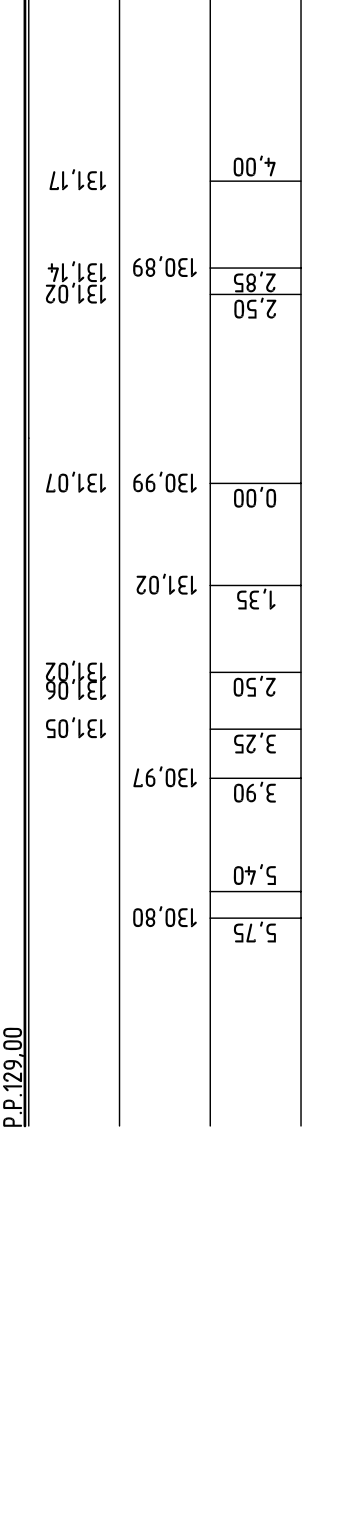
W=0,35
N=0,08
Sw=0,00
Sn=0,36
Pp=0,75
Pl=0,55



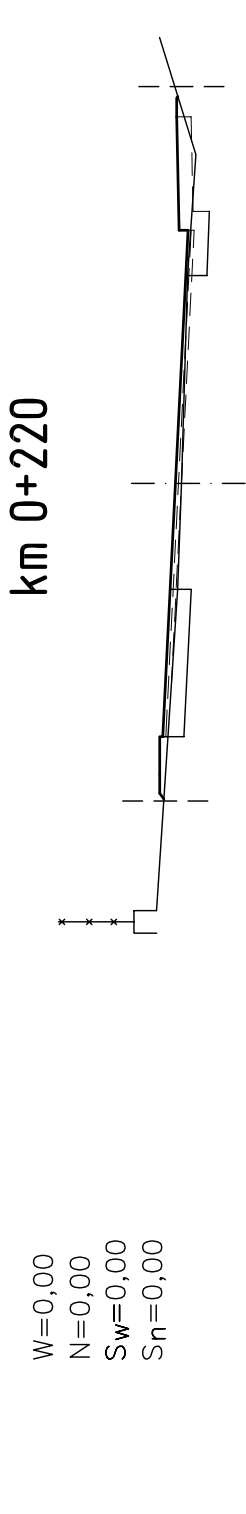
km 0+308



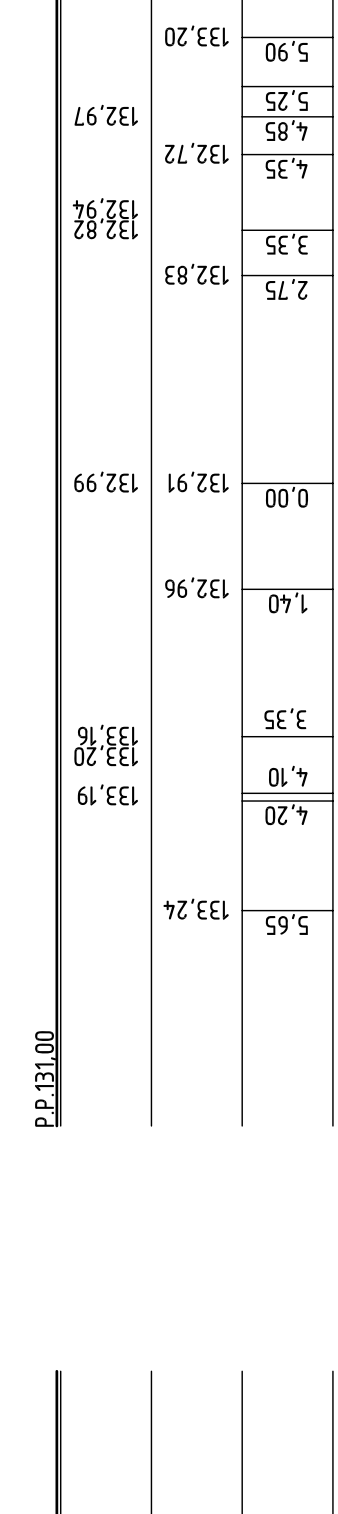
W=0,37
N=0,43
Sw=0,00
Sn=1,12
Pp=1,90
Pl=1,90



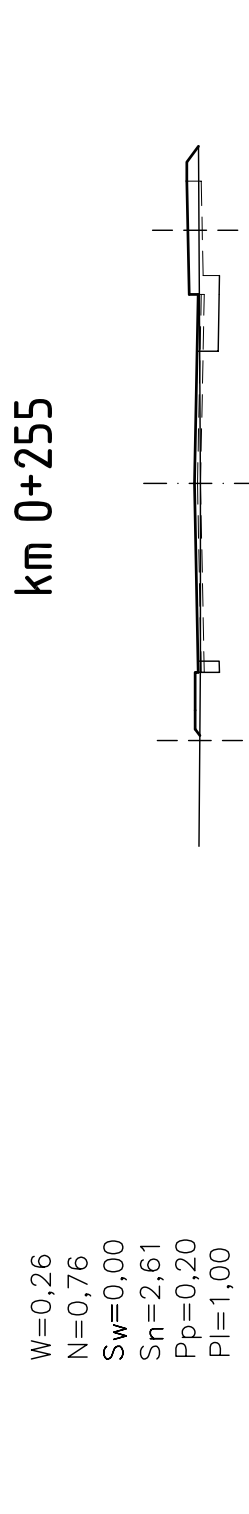
km 0+375



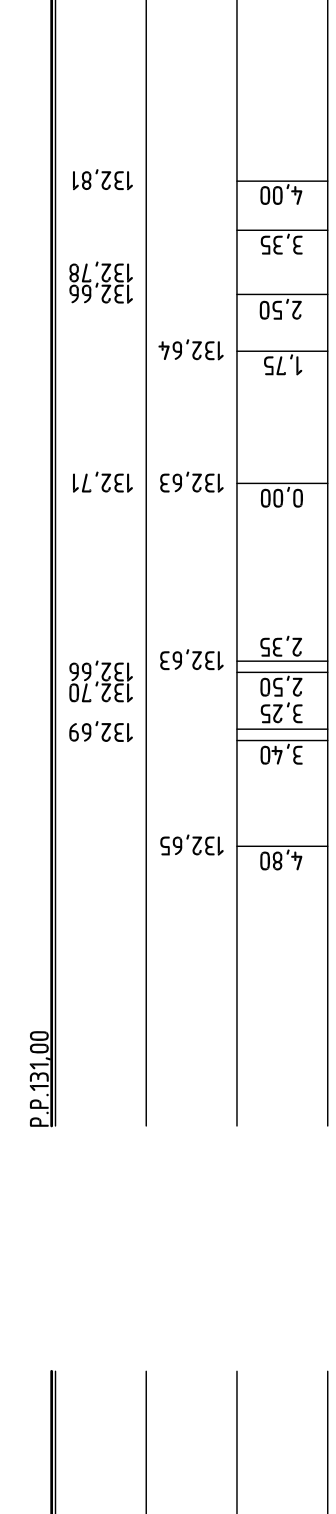
W=0,03
N=0,25
Sw=0,00
Sn=1,56
Pp=0,30
Pl=1,25



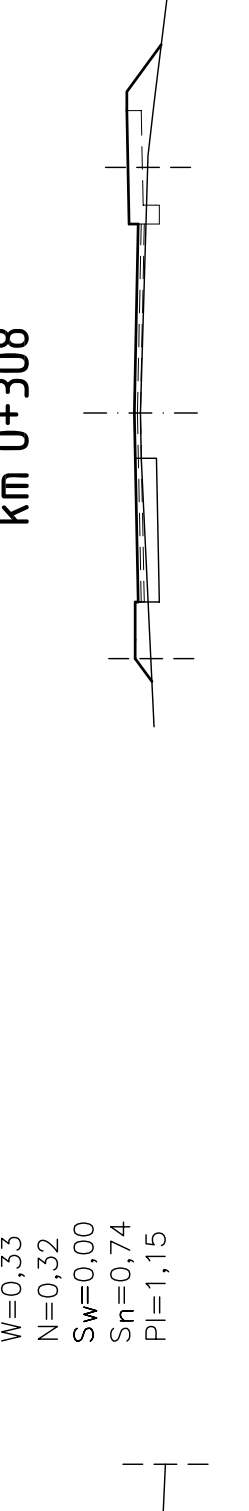
km 0+414



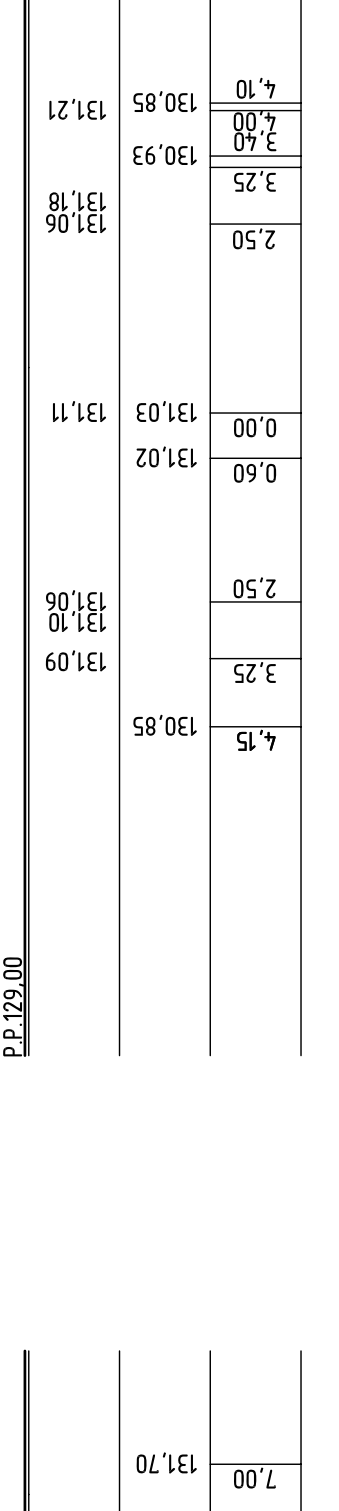
W=0,10
N=0,77
Sw=0,00
Sn=1,23
Pp=0,90
Pl=0,55



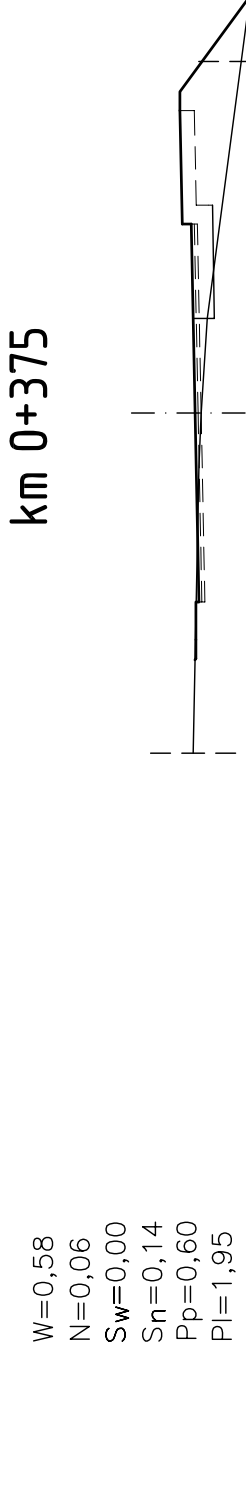
km 0+456



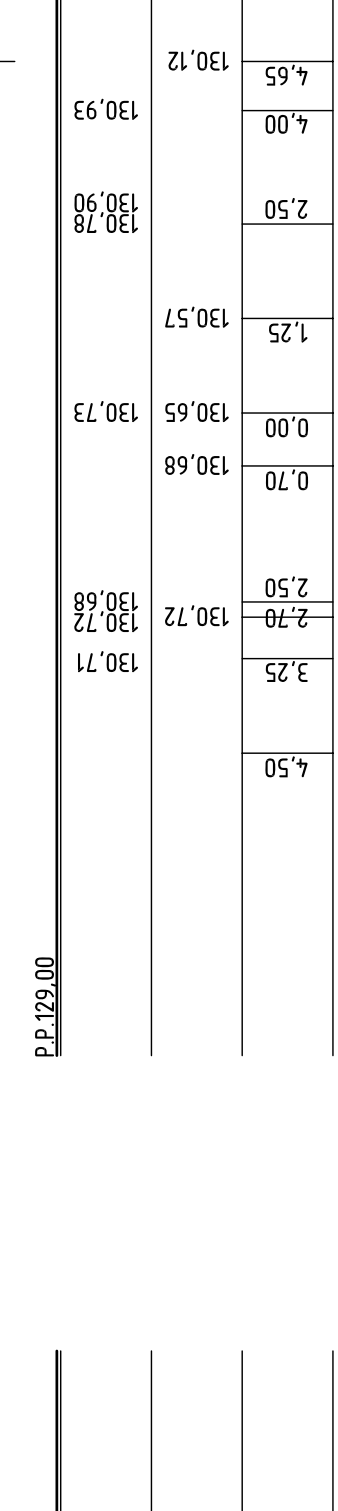
W=0,18
N=0,40
Sw=0,00
Sn=0,64
Pp=0,20
Pl=0,70



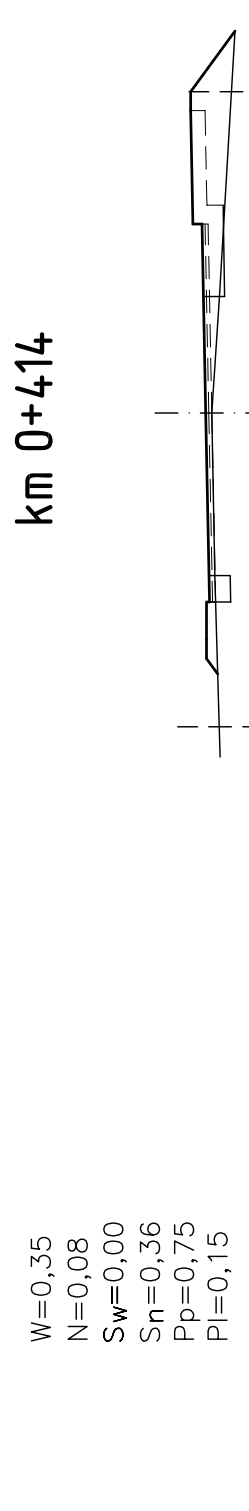
km 0+510



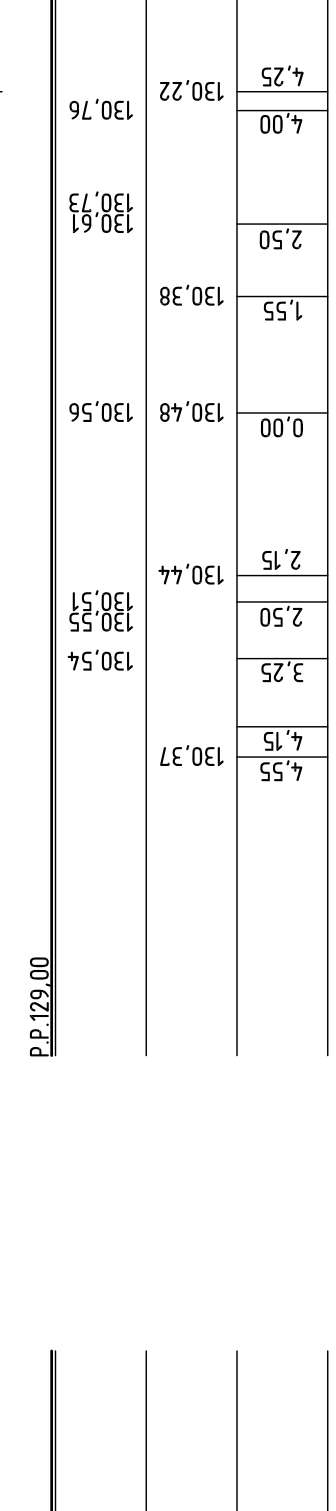
W=1,25
N=0,15
Sw=3,05
Sn=0,39
Pp=0,20
Pl=0,80



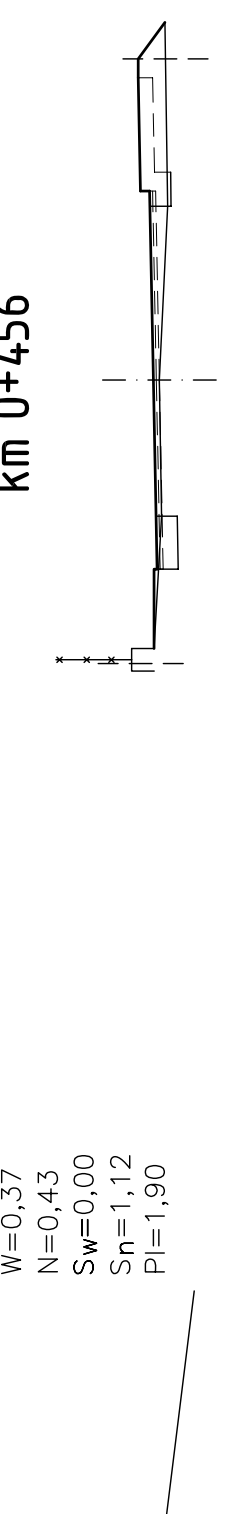
km 0+582



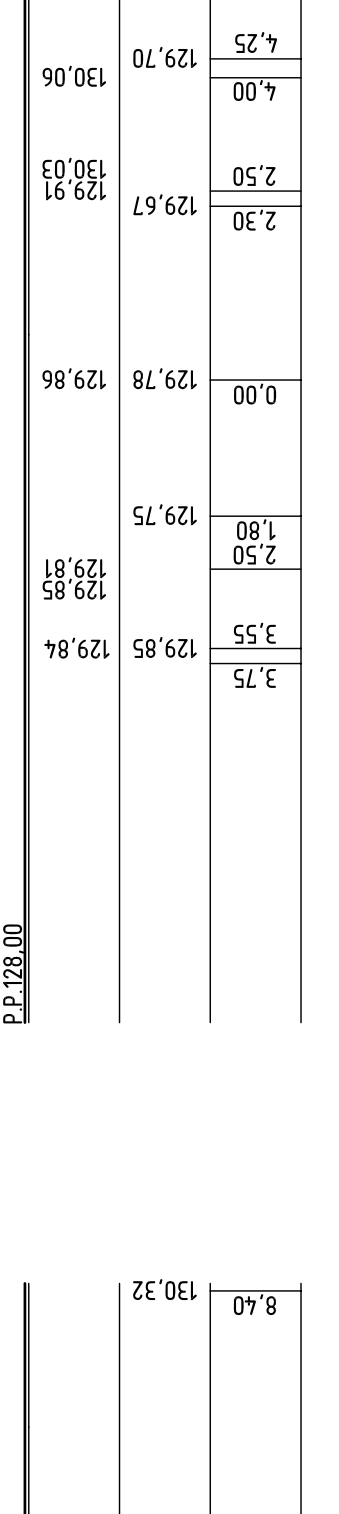
W=0,19
N=0,27
Sw=0,00
Sn=0,35
Pp=0,65
Pl=0,65



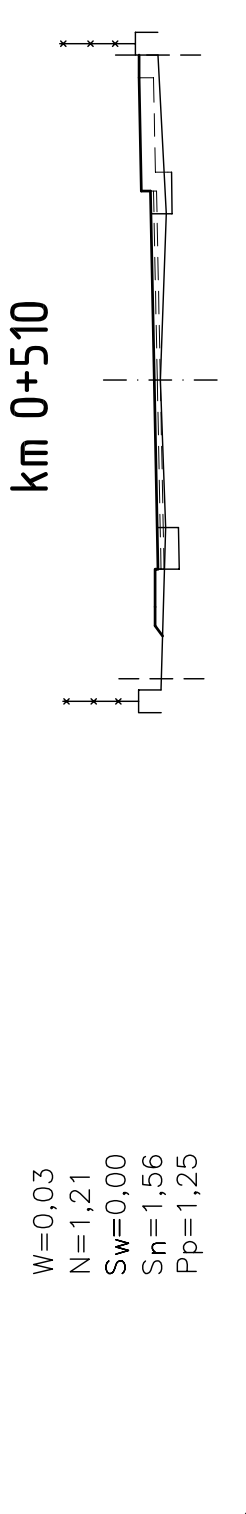
km 0+627



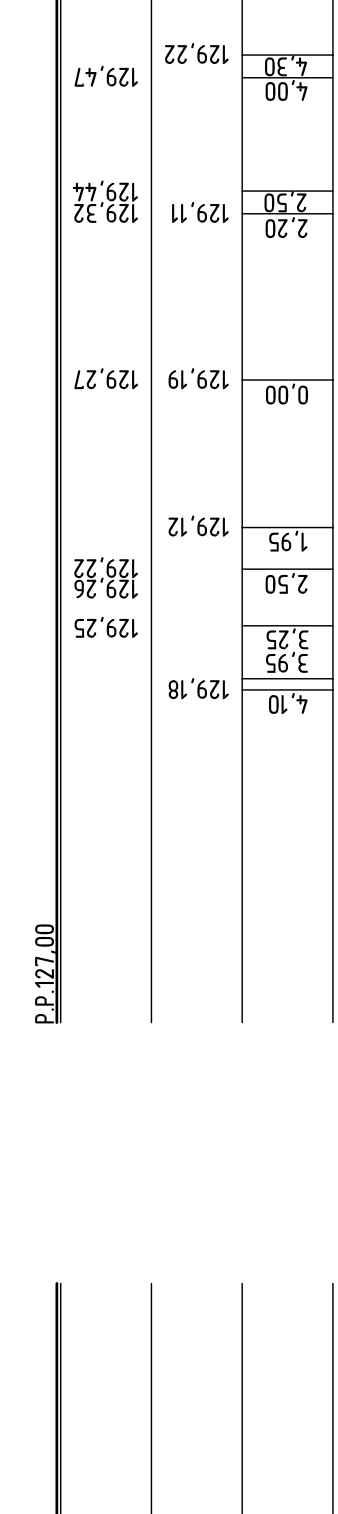
W=3,15
N=0,17
Sw=2,82
Sn=0,54
Pp=0,55
Pl=0,90




km 0+682



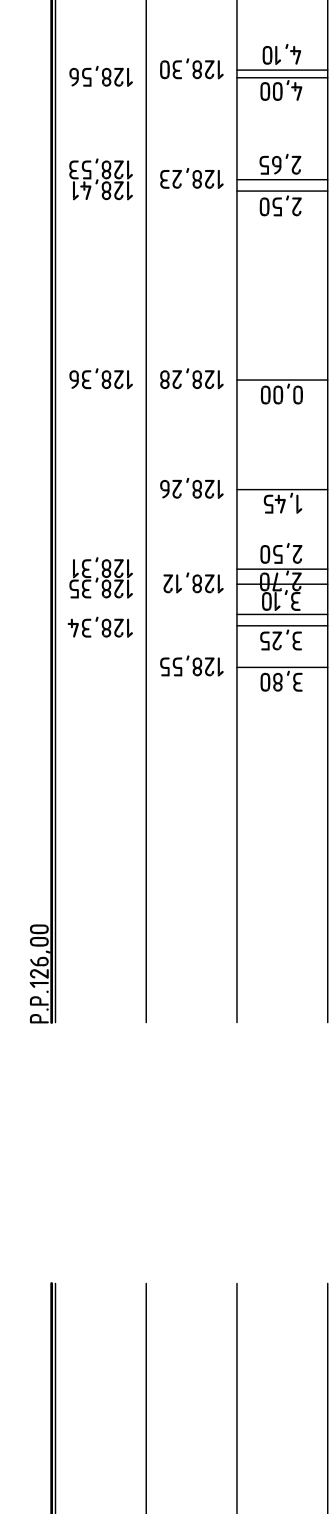
W=1,14
N=0,17
Sw=2,53
Sn=0,44
Pp=0,75
Pl=0,45



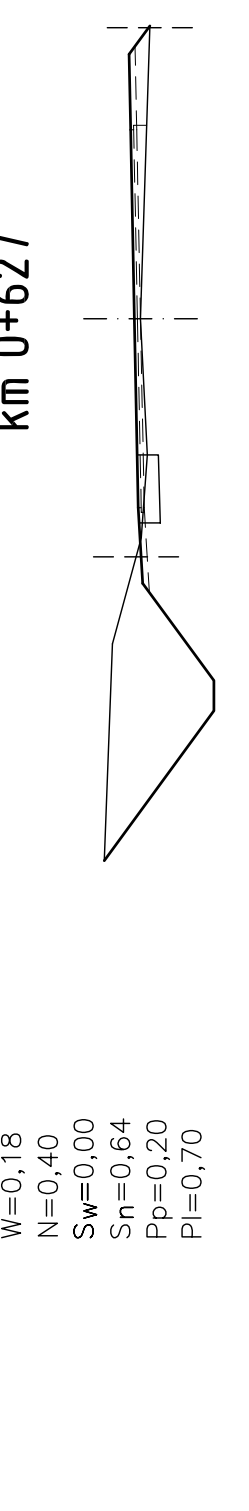
km 0+724



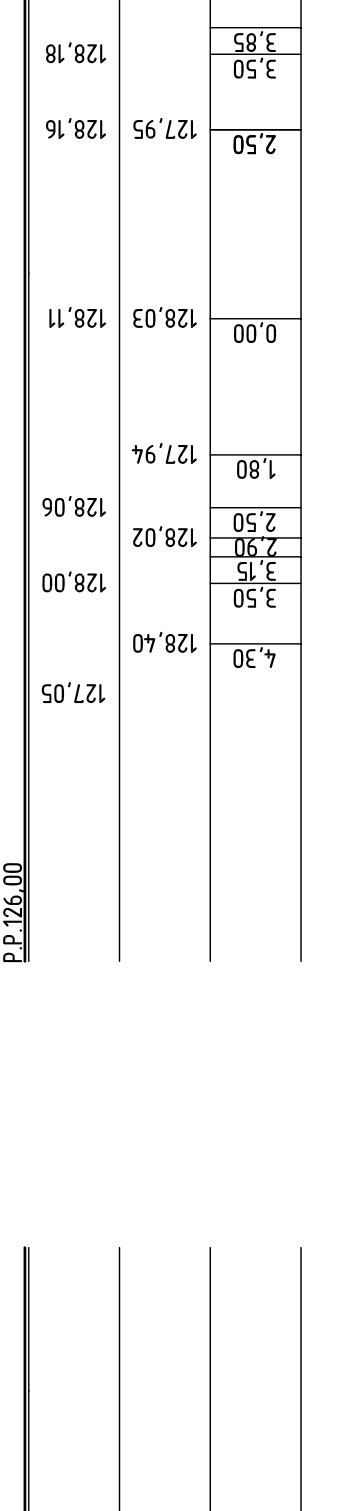
W=1,26
N=0,12
Sw=2,65
Sn=0,35
Pp=0,65
Pl=0,65




km 0+782



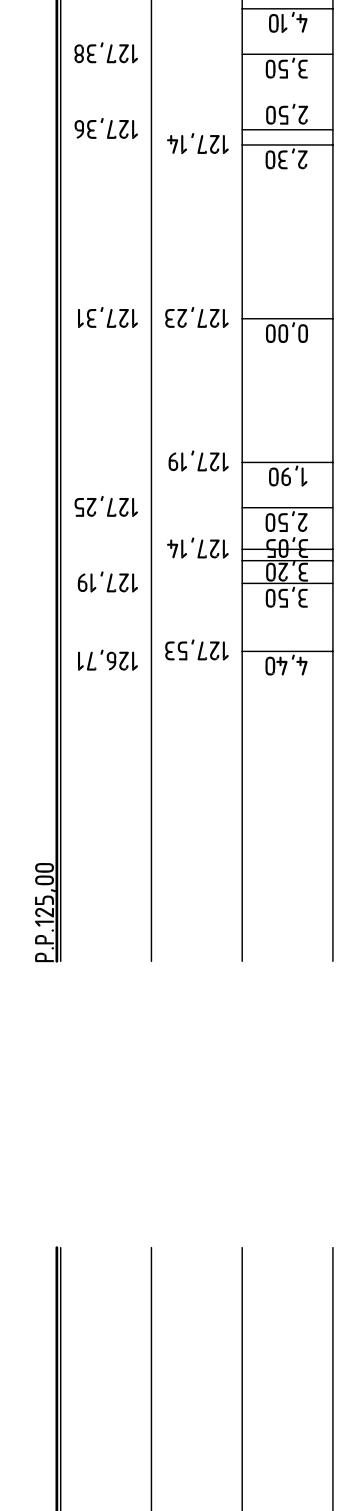
W=1,19
N=0,21
Sw=2,65
Sn=0,50
Pp=0,85
Pl=0,35




km 0+824



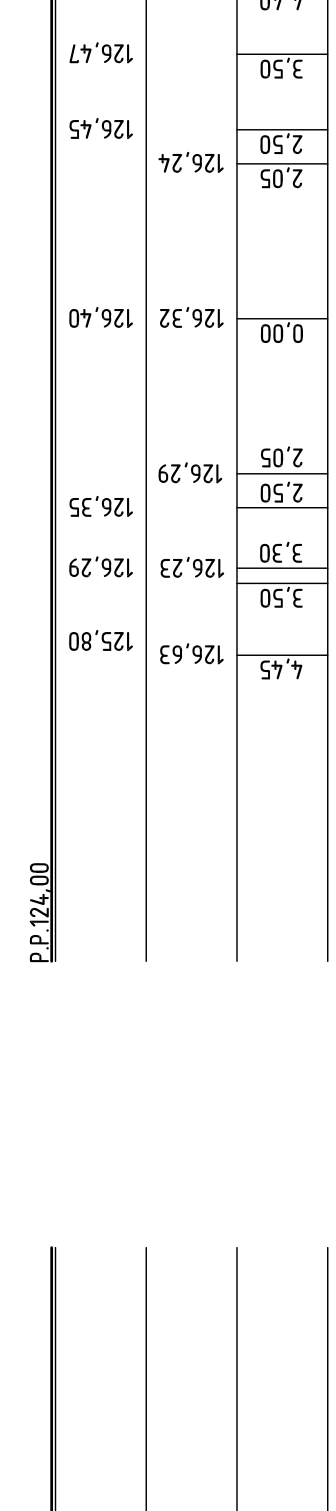
W=0,64
N=0,25
Sw=2,05
Sn=0,95
Pp=1,10
Pl=1,10




km 1+043



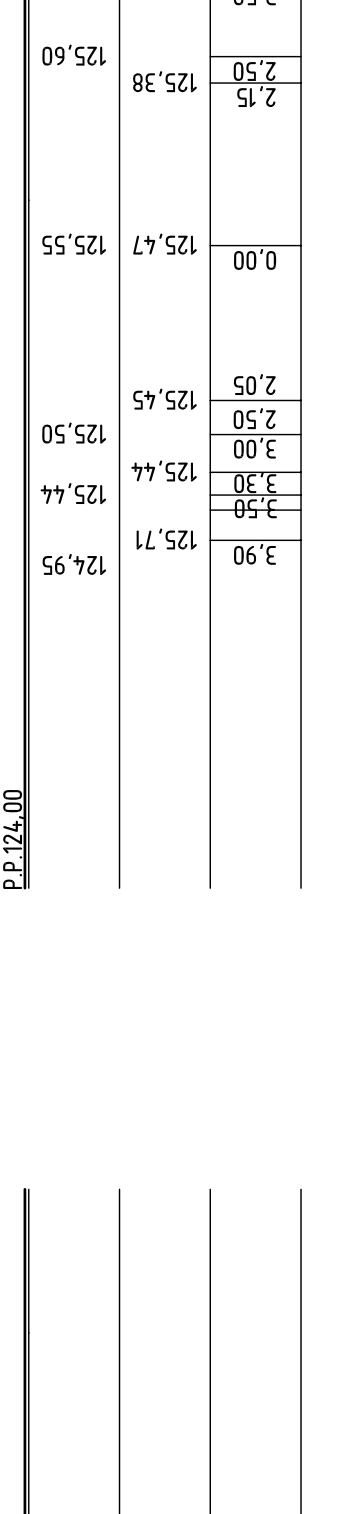
W=0,14
N=1,10
Sw=1,09
Sn=1,55
Pp=1,55
Pl=1,55




km 0+932



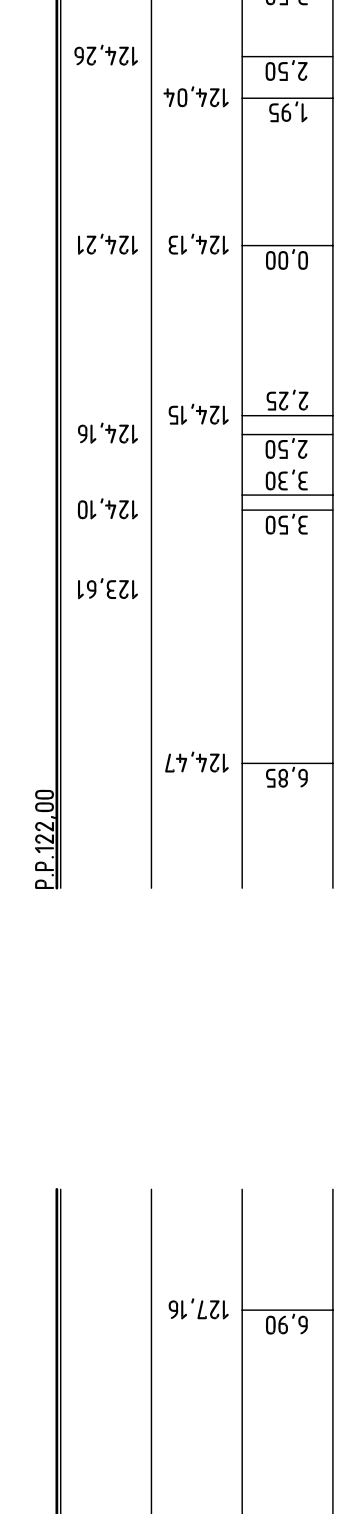
W=1,11
N=0,23
Sw=2,65
Sn=0,50
Pp=0,85
Pl=0,35




km 1+167



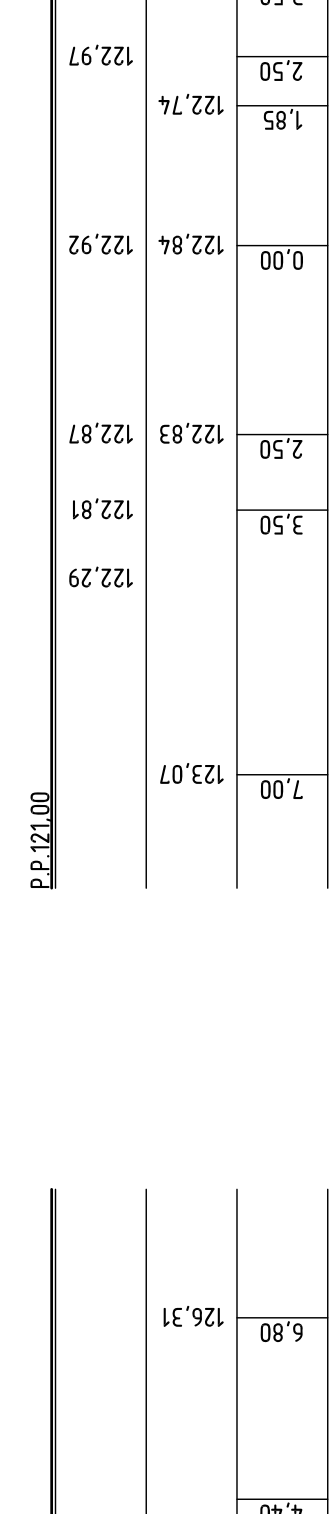
W=1,16
N=0,37
Sw=3,04
Sn=0,59
Pp=1,10
Pl=1,10



km 1+207



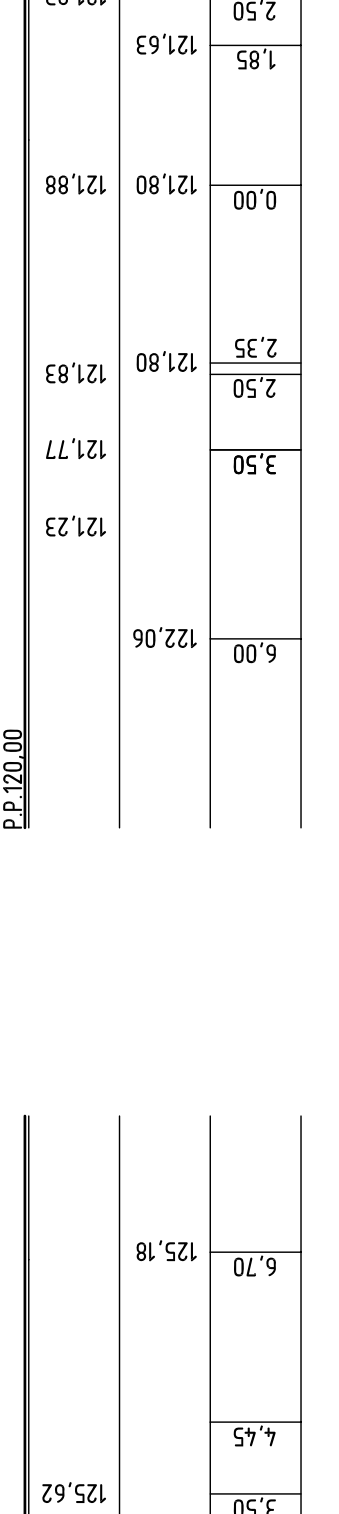
W=0,28
N=0,41
Sw=1,50
Sn=1,14
Pp=1,14
Pl=1,14



km 1+116



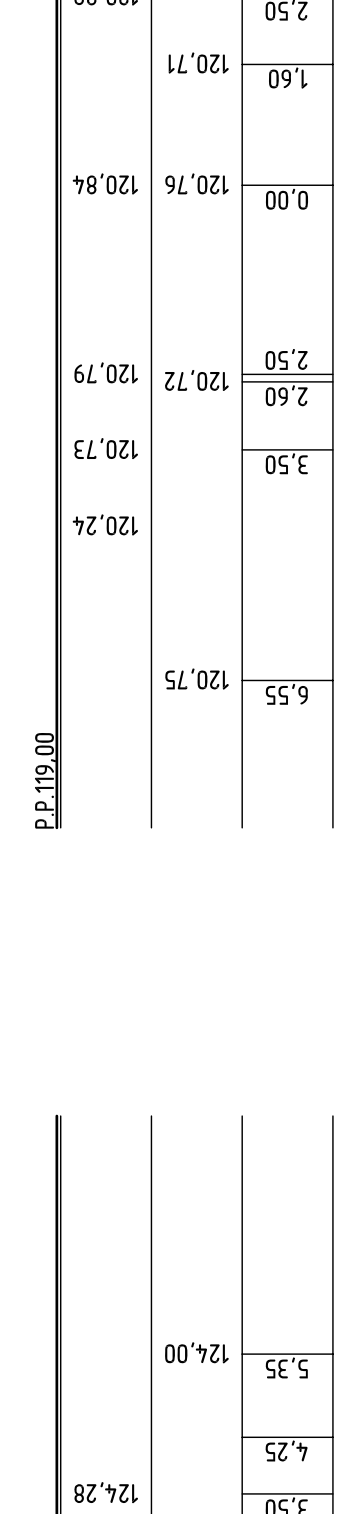
W=0,27
N=0,61
Sw=1,16
Sn=1,18
Pp=0,87
Pl=0,87



km 1+297



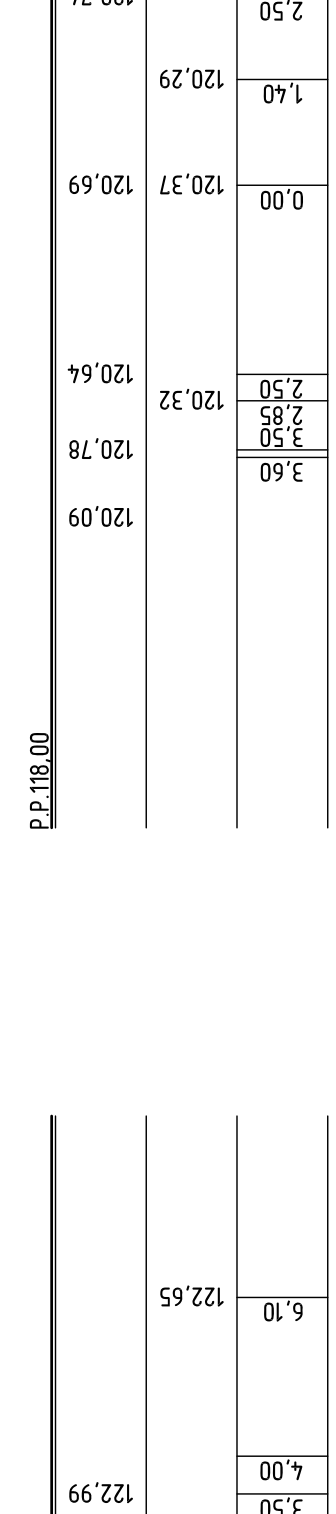
W=0,29
N=0,50
Sw=1,55
Sn=0,93
Pp=0,93
Pl=0,93



km 1+336



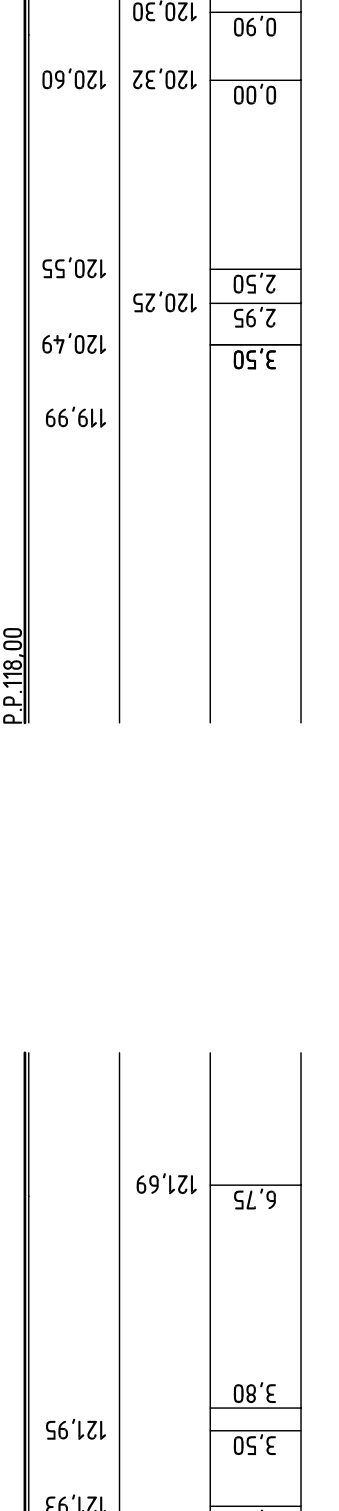
W=0,22
N=0,41
Sw=1,50
Sn=1,11
Pp=0,96
Pl=0,96



km 1+255



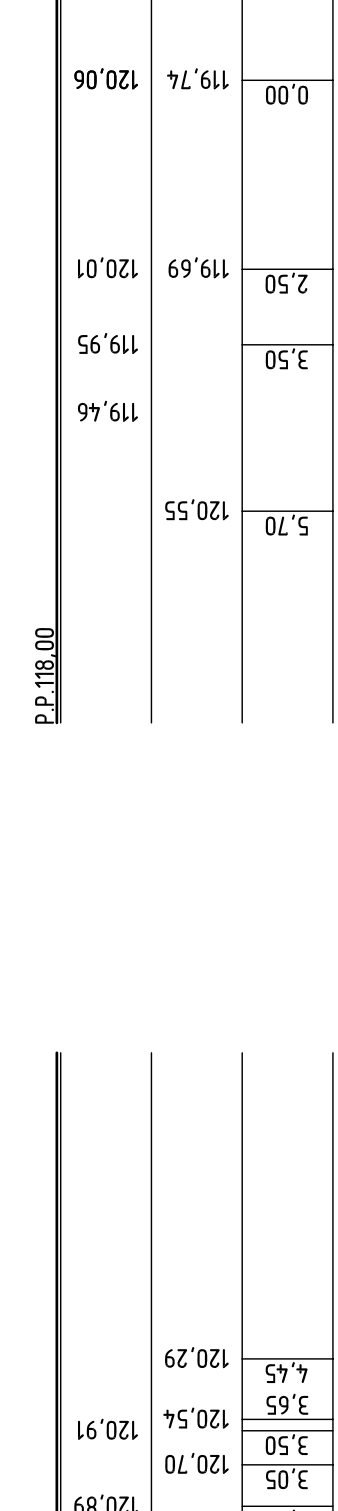
W=0,43
N=0,52
Sw=1,87
Sn=0,80
Pp=0,80
Pl=0,80



km 1+336



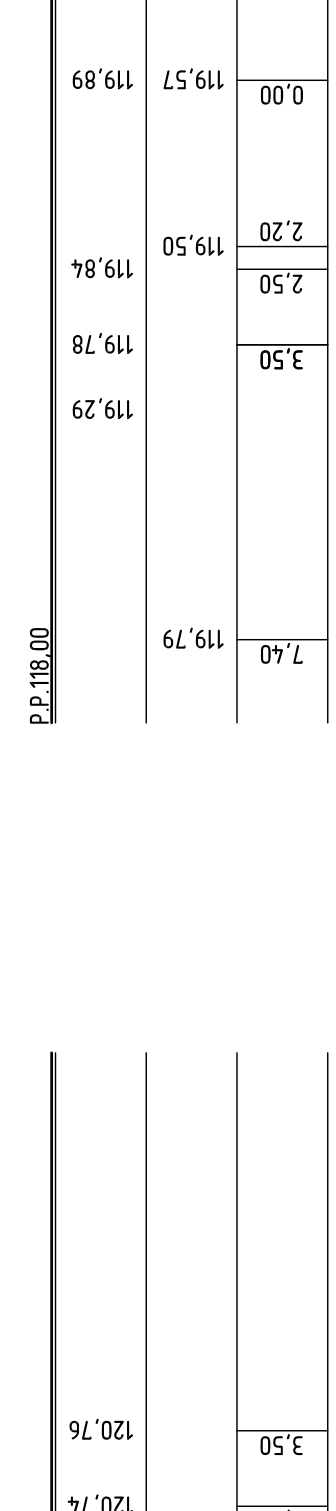
W=0,22
N=0,41
Sw=1,50
Sn=1,11
Pp=0,96
Pl=0,96



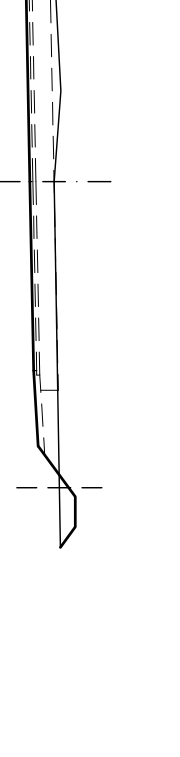
km 1+414



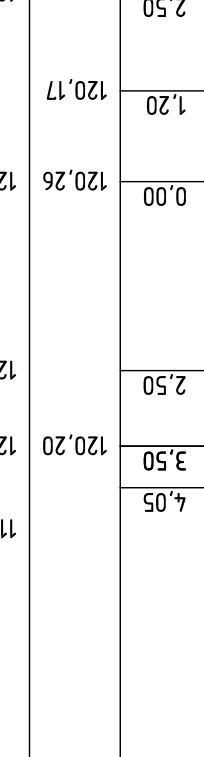
W=0,26
N=0,76
Sw=0,00
Sn=2,61
Pp=0,20
Pl=1,00




km 1+382



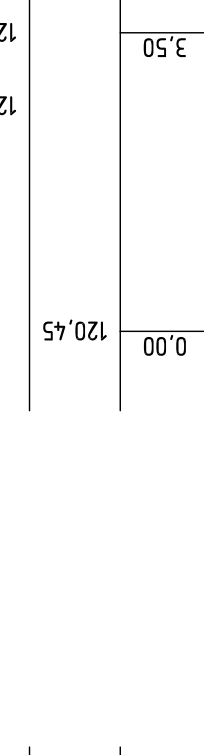
W=0.15
N=0.68
Sw=1.09
Sn=1.02



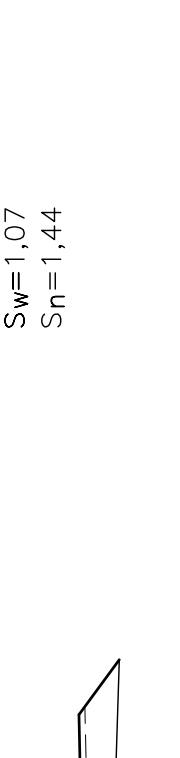
km 1+420




W=0.16
N=1.11
Sw=1.17
Sn=1.46



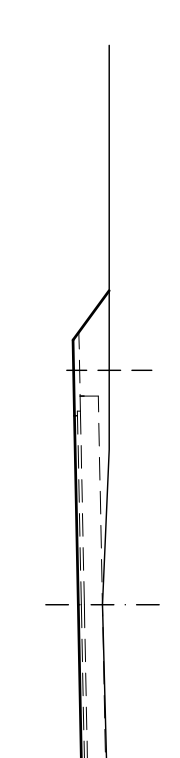
km 1+430



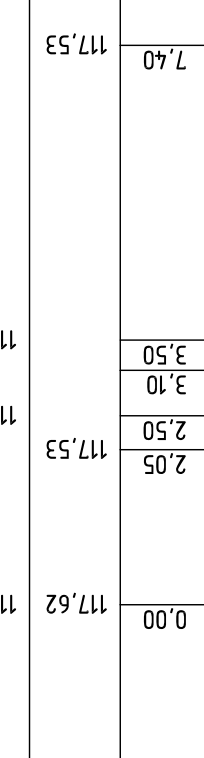
W=0.16
N=0.90
Sw=1.57
Sn=0.85



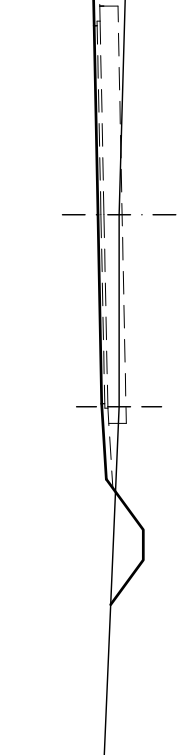
km 1+466



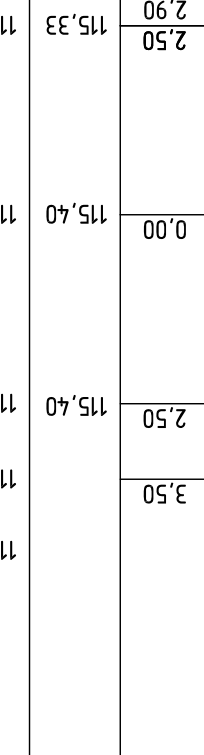
W=0.13
N=1.08
Sw=1.07
Sn=1.44



km 1+522



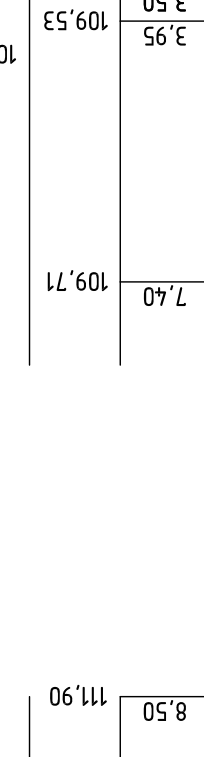
W=0.13
N=0.68
Sw=1.07
Sn=1.44



km 1+562




W=0.36
N=0.47
Sw=1.57
Sn=0.85



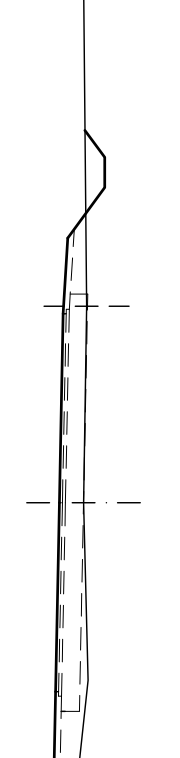
km 1+606



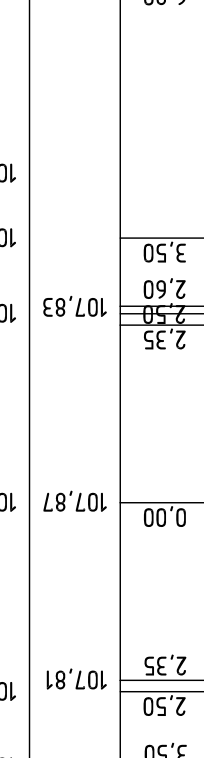
W=0.20
N=0.71
Sw=1.40
Sn=1.14



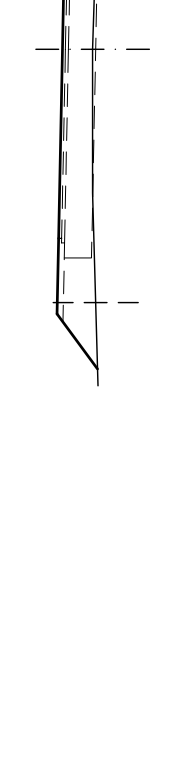
km 1+646



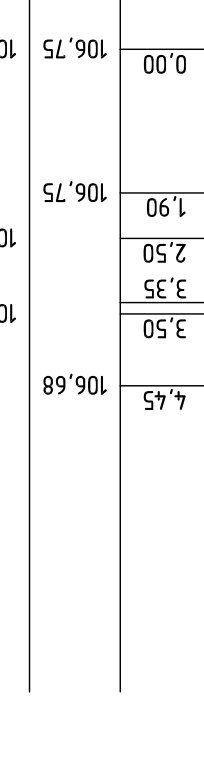
W=0.15
N=0.90
Sw=1.13
Sn=1.27



km 1+687



W=0.18
N=0.90
Sw=1.57
Sn=1.18



km 1+770




W=0.59
N=0.55
Sw=1.75
Sn=0.99



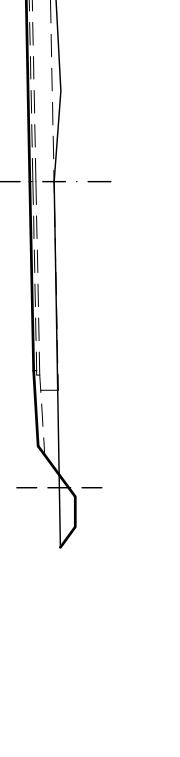
km 1+810



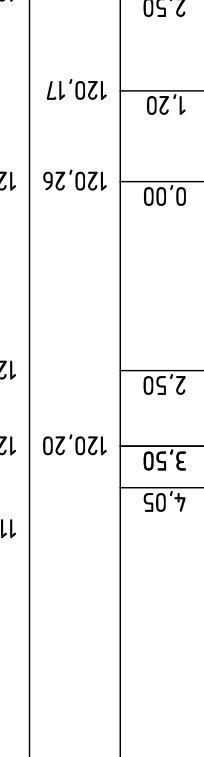
W=0.29
N=0.57
Sw=1.53
Sn=0.87




km 1+852



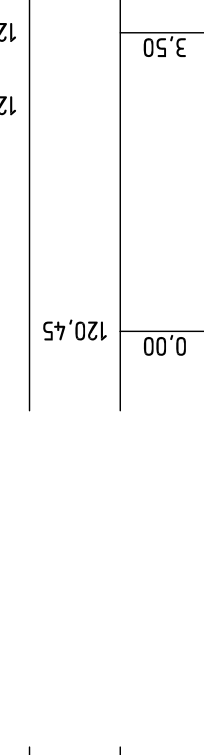
W=0.18
N=0.71
Sw=1.24
Sn=1.12



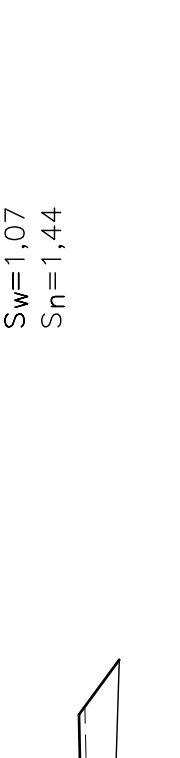
km 1+896




W=0.22
N=0.62
Sw=1.20
Sn=1.22



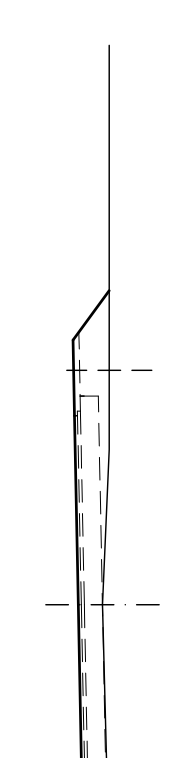
km 1+936



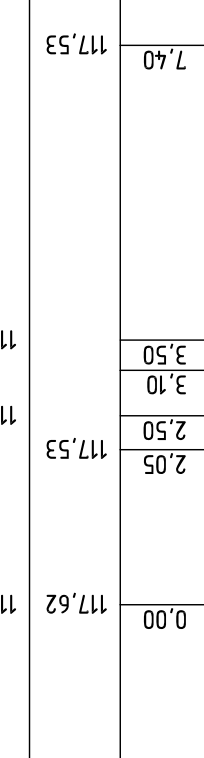
W=0.00
N=1.74
Sw=0.00
Sn=2.75



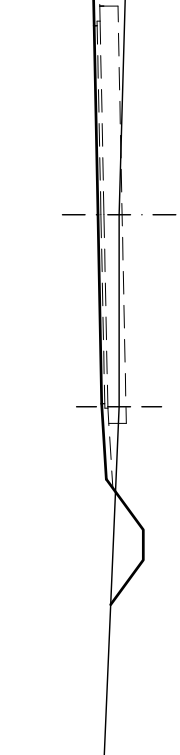
km 1+955



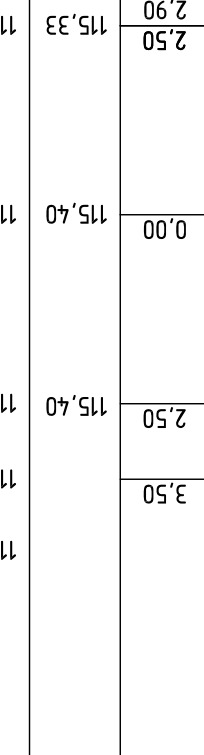
W=0.00
N=1.95
Sw=0.00
Sn=2.02



km 1+984



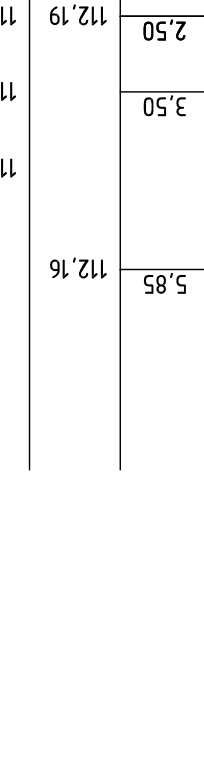
W=0.38
N=0.82
Sw=0.65
Sn=2.08



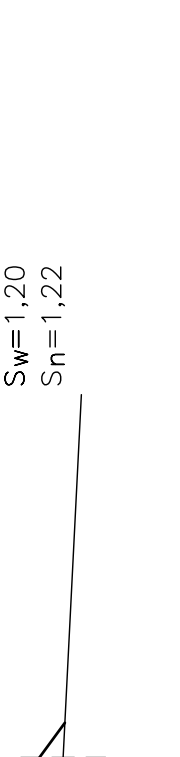
km 2+002



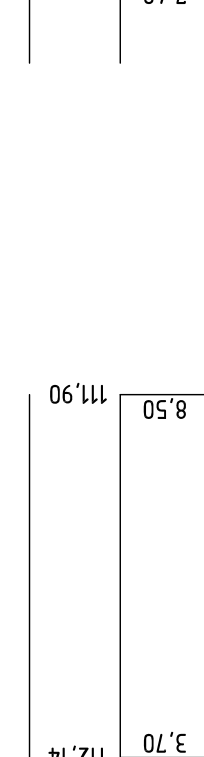
W=0.00
N=1.97
Sw=0.00
Sn=2.47



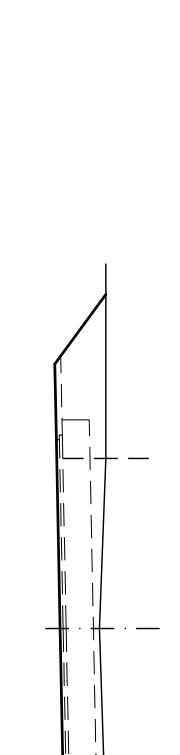
km 2+028



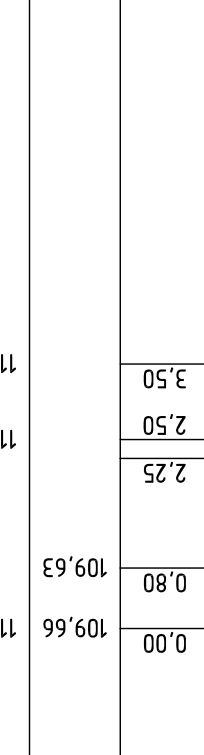
W=0.01
N=1.18
Sw=0.45
Sn=1.40



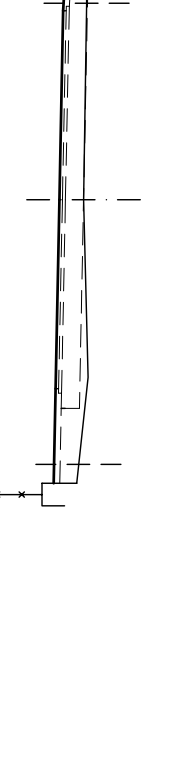
km 2+055



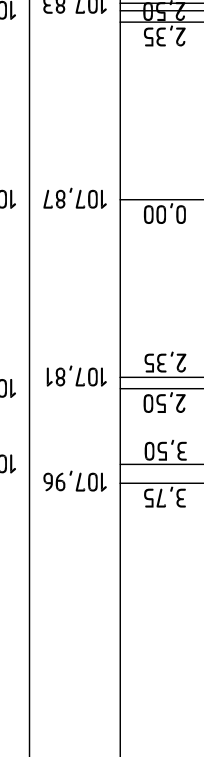
W=0.00
N=1.95
Sw=0.00
Sn=2.02



km 2+084




W=0.38
N=0.82
Sw=0.65
Sn=2.08



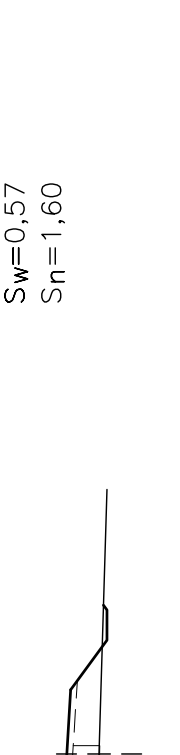
km 2+130



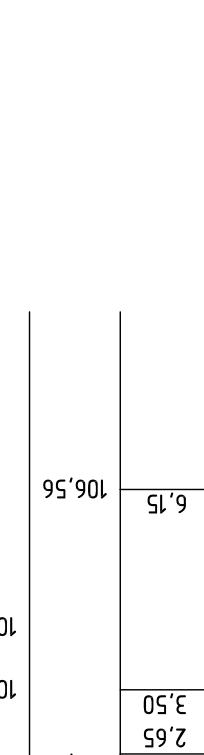
W=0.00
N=0.75
Sw=0.00
Sn=2.40



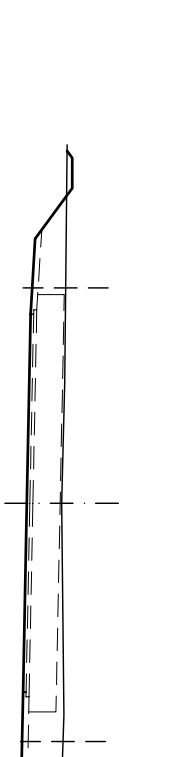
km 2+192



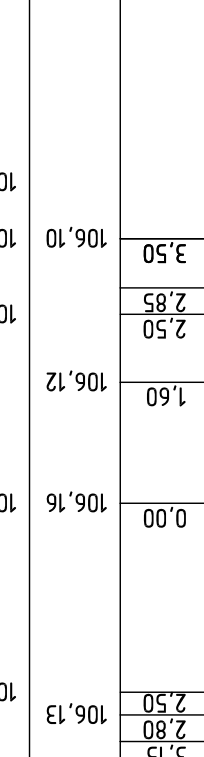
W=0.19
N=0.59
Sw=1.32
Sn=0.41



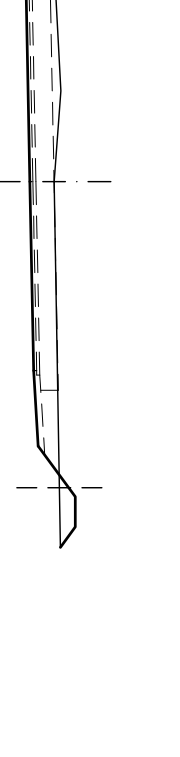
km 2+236



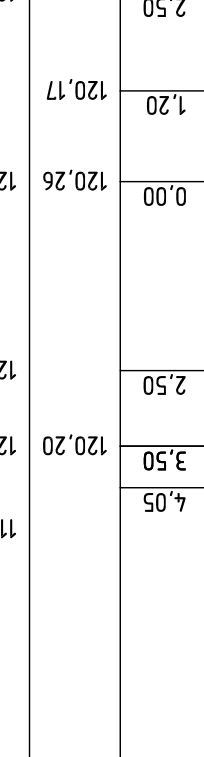
W=0.19
N=0.83
Sw=1.38
Sn=1.15




km 2+282



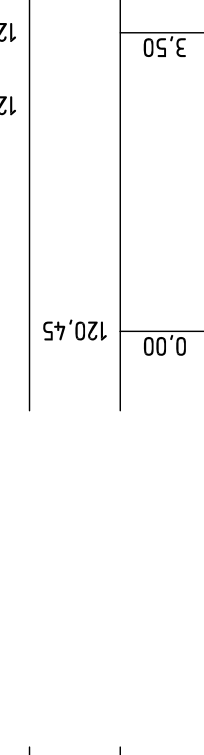
W=0.01
N=1.18
Sw=0.45
Sn=1.40



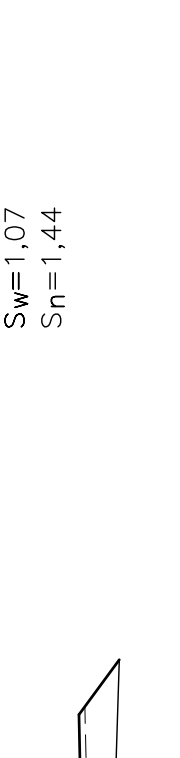
km 2+328




W=0.12
N=0.85
Sw=0.57
Sn=1.60



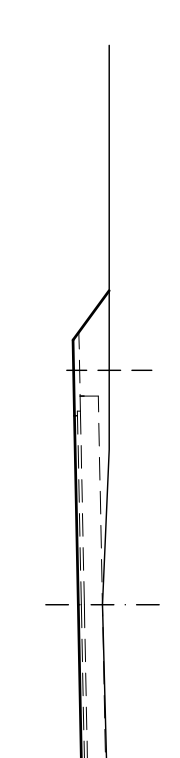
km 2+366



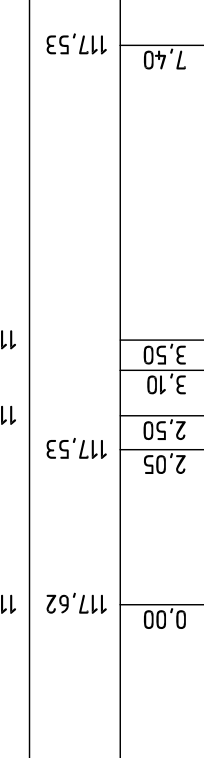
W=0.03
N=0.91
Sw=0.62
Sn=1.50



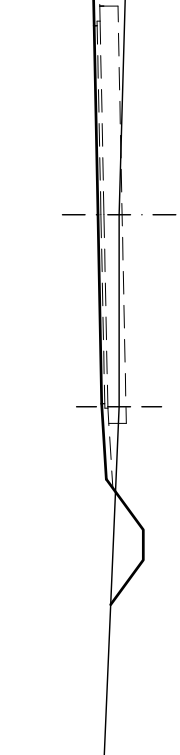
km 2+443



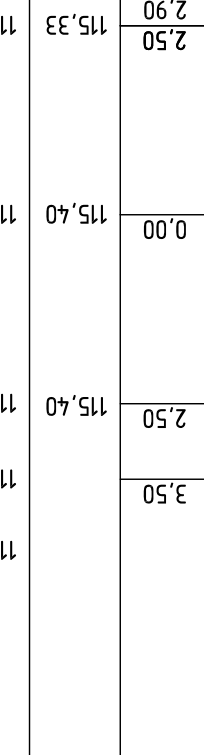
W=0.03
N=1.71
Sw=0.63
Sn=1.56



km 2+508



W=0.04
N=0.91
Sw=0.65
Sn=1.86



km 2+561



W=0.66
N=1.89
Sw=2.30
Sn=1.96

